

Fields, The Ridgeway, Southborough, Tunbridge Wells
TN4

Follow The Ridgeway to Yew Tree Rd

- 2 min (0.3 mi)
↑ 1. Head south on The Ridgeway towards Hillcrest
⚠ Restricted-usage road
- 0.2 mi
↪ 2. Turn right to stay on The Ridgeway
- 295 ft
↶ 3. Turn left to stay on The Ridgeway
- 187 ft

Continue on Yew Tree Rd to Colebrook Rd






- 2 min (0.5 mi)
↶ 4. Turn left onto Yew Tree Rd
- 0.4 mi
↑ 5. Continue onto High Brooms Rd
- 0.2 mi

Take Holmewood Rd to N Farm Rd

- 2 min (0.3 mi)
↪ 6. Turn right onto Colebrook Rd
- 0.1 mi
↑ 7. Continue onto Holmewood Rd
- 0.2 mi
- 14 s (154 ft)
↪ 8. Turn right onto N Farm Rd
- 3 min (1.1 mi)
↻ 9. At the roundabout, take the 1st exit onto Sandhurst Rd

Drive

- 4 min (1.7 mi)
↶ 10. Turn left onto Pembury Rd/A264
- 1.0 mi

-  11. At the roundabout, continue straight onto Pembury Rd/A228
 [Go through 1 roundabout](#)
0.3 mi
-  12. Turn left onto Tonbridge Rd
0.3 mi
-  13. Turn right
 [Go through 1 roundabout](#)
1 min (0.2 mi)

Maidstone and Tunbridge Wells Hospital Emergency Dept
Tonbridge Rd, Pembury, Royal Tunbridge Wells, Tunbridge
Wells TN2 4QJ

These directions are for planning purposes only. You may find that construction projects, traffic, weather or other events may cause conditions to differ from the map results, and you should plan your route accordingly. You must obey all signs or notices regarding your route.